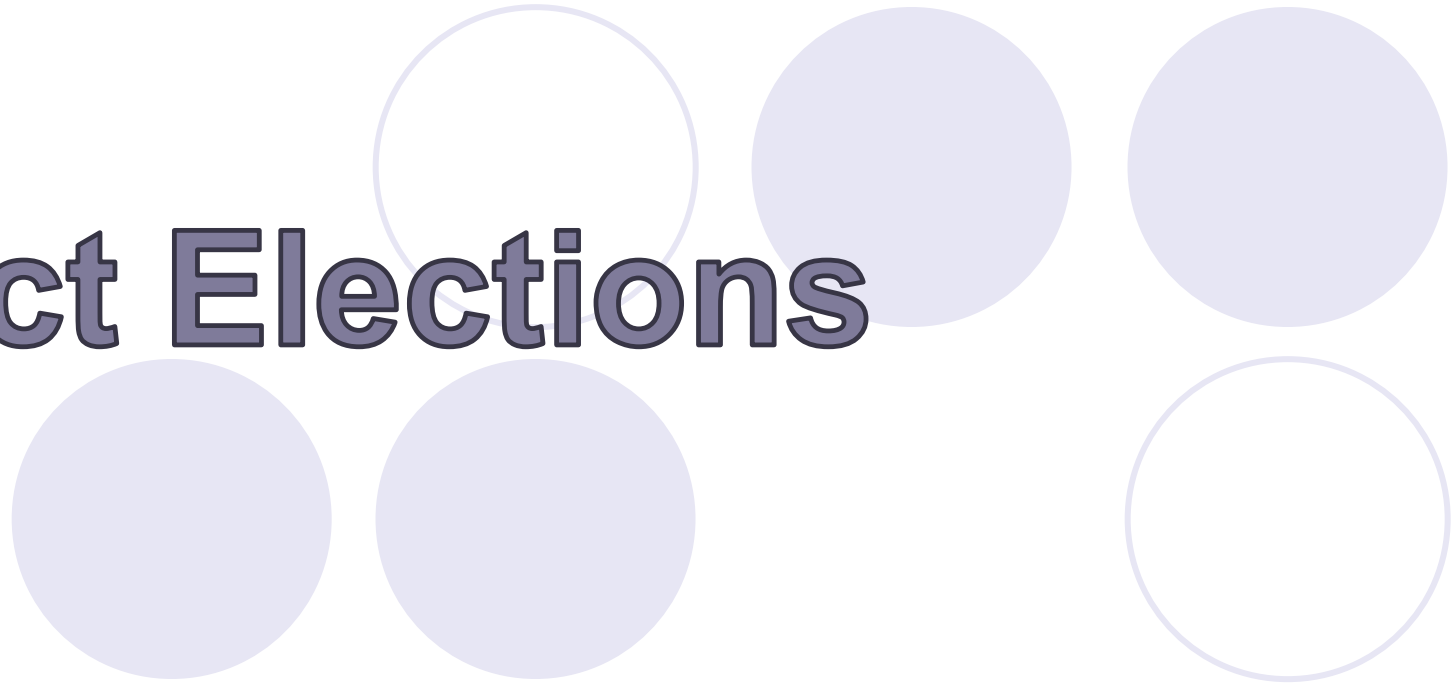


District Elections

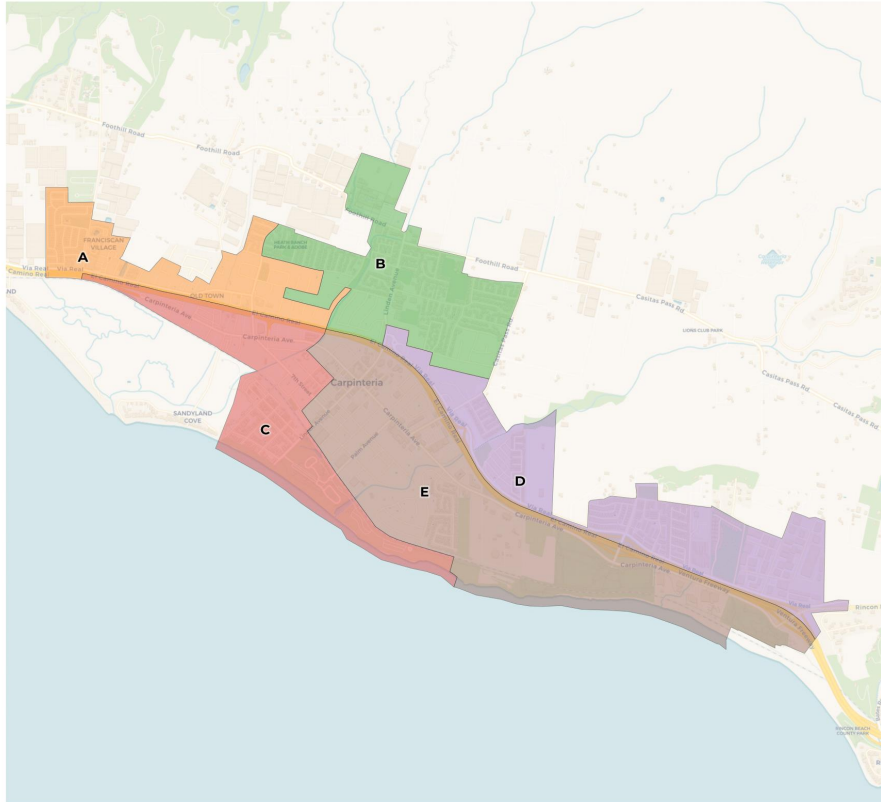
Carpinteria



Both maps are mostly the same.

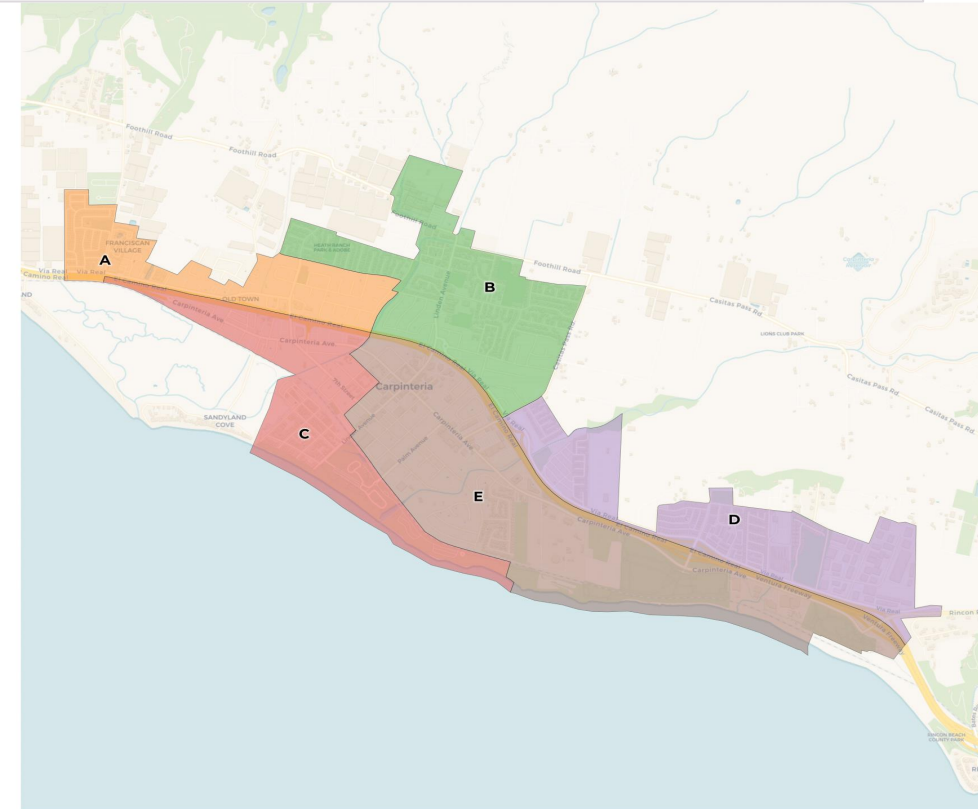
- Legally defensible and follow criteria outlined by the Fair Maps Act
- They are derived from map A
- Less than 10% deviation
- Use 101 as a boundary
- Keeps the coast together
- Keeps Northeast together
- Keeps Downtown Beach area together
- Five contiguous districts
- Follow City and US designated place boundaries

City of Carpinteria
Draft Plan A2



REDISTRICTING
PARTNERS

City of Carpinteria
Draft Plan A3



REDISTRICTING
PARTNERS

Differences:

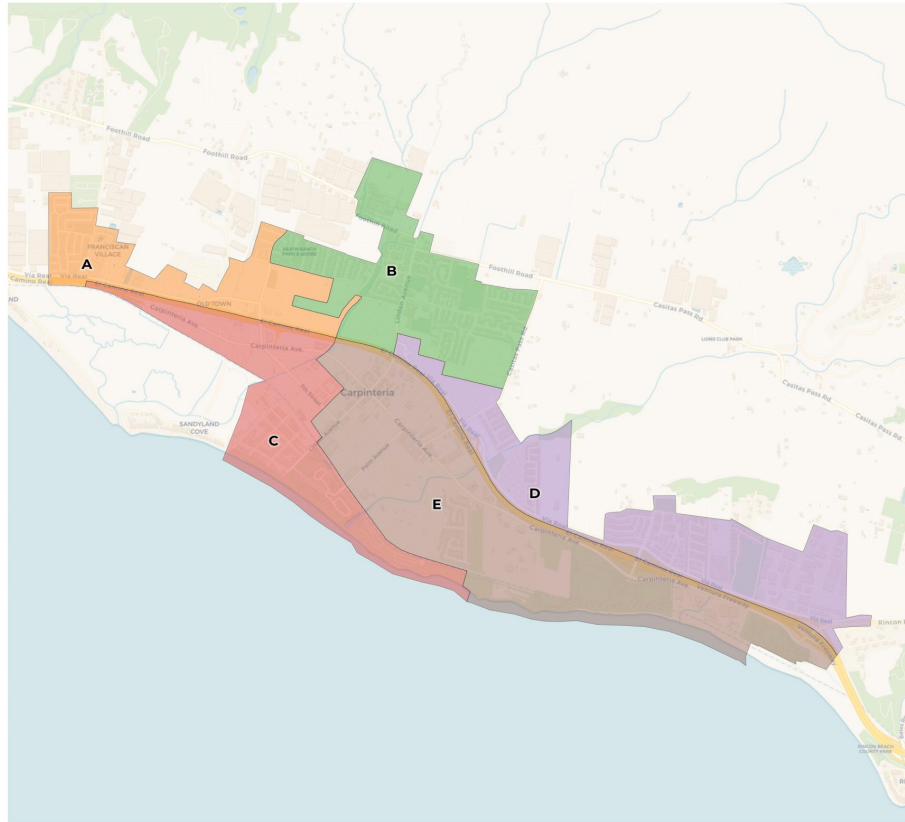
- Deviation is 9.2%
- Districts A, B, and D are less compact

- Deviation is 8.2%

- Districts A, B, and D are more compact

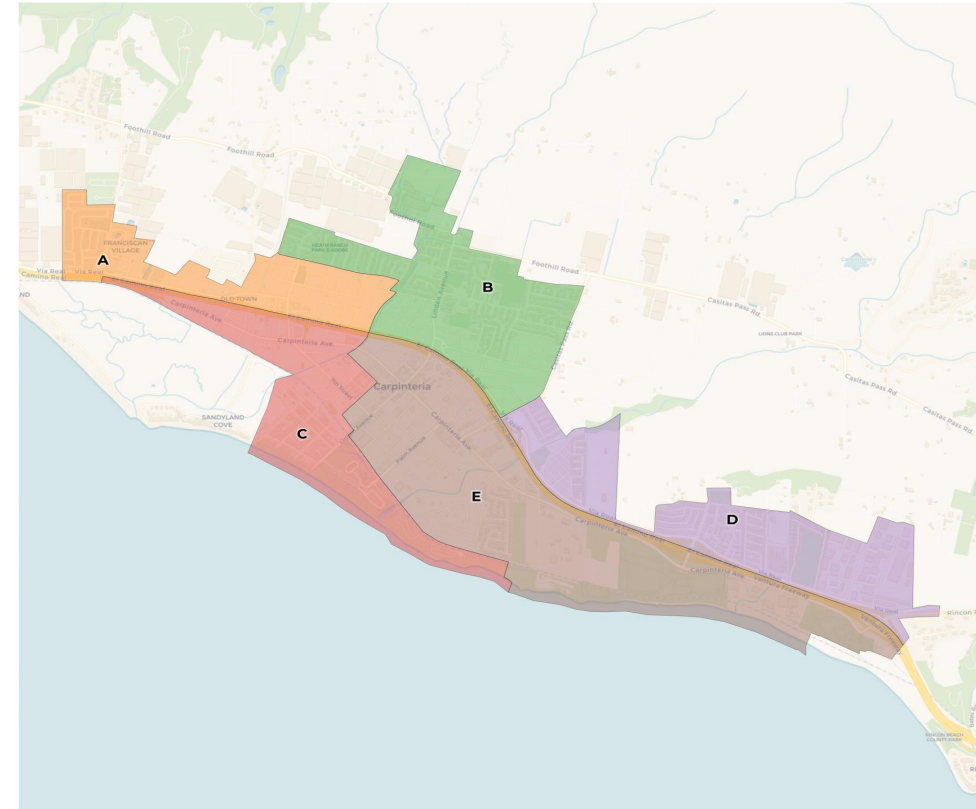
* A note about Communities of interest

City of Carpinteria
Draft Plan A2



REDISTRICTING
PARTNERS

City of Carpinteria
Draft Plan A3



REDISTRICTING
PARTNERS

Items for Council Consideration

- 1) Review of two draft City Council District Maps (A2 and A3) and selection of a final District Map; and,
- 2) Adoption of Ordinance No. 752, (first reading) approving the final City Council District Map and scheduling for second reading on April 11, 2022.



Staff Recommendation

1) Select one of the two draft District Maps to be used for District Elections beginning in November 2022. Adopt Ordinance No. 752, (first reading) approving the final City Council District Map and schedule for second reading on April 11, 2022

2) Sample Motion: I move to approve District Map _____ as the final District Map for the City Council District Elections and Ordinance No. 752, on first reading (as read by title only) and schedule the second reading for the City Council meeting of April 11, 2022.